

4.1.1

The institution has adequate facilities for teaching learning viz., classrooms, laboratories, sports field, fitness center, equipment, computing facilities, sports complex etc. for the various programme offered.

4.1 Physical Facilities

4.1.1 The institution has adequate facilities for teaching learning viz., classrooms, laboratories, sports field, fitness centre, equipment, computing facilities, sports complex etc. for the various programme offered.

The effective operation of an institution relies on a variety of factors that encompass mental, social, educational, interpersonal, and intrapersonal aspects, as well as the development of fine motor skills. Creating a conducive learning and teaching environment is significantly influenced by the institution's infrastructure. Our Nirmala Memorial Foundation College of Education excels in this aspect, providing appropriate facilities for teaching and learning. These facilities include classrooms, laboratories, sports fields, fitness centers, equipment, computer resources, and a sports complex, catering to the requirements of the diverse programs we offer.

Classrooms facilities

- A college functions successfully due to the collaboration of the principal, management, educators, staff, and students. The infrastructure significantly contributes to enhancing the effectiveness and practicality of the learning process. Within our college, the B.ed program benefits from top-notch facilities, including four classrooms numbered 703, 704, 705, and 707. Additionally, we provide dedicated rooms for specific pedagogical subjects like methods and guidance, such as rooms 601 to 606, ensuring comprehensive guidance and instruction in these areas.

Holistic development

- The institution hosts a **language room** which accommodates appropriate equipment, organized and easily accessible resources that satisfy the student's diverse needs and interests and facilitates the teacher's work. Two Store Rooms are available for keeping the extra stationary.

- We promote cultural events for personality building **Multipurpose Hall** with sitting capacity of 200 and a **Library- cum-Reading Room** for our students

- . **ICT Resource Centre** to train the individual students technologically and make them techno savvy.

- Psychology Resource Centre and Science and Mathematics Resource Centre, Curriculum Lab** to inculcate the realistic understanding of subject.

- Also initiate **Art and Craft Resource Centre** and **Teaching Aid Room** for to help the teachers in teaching-learning process.

- As health is wealth and topmost priority, we have a **Health and Physical Education Resource center** where we promote importance of health with **Heartfulness program** where preaching of yoga and breath is valued and thought.

Management skills

- As management is the key to the institution working, **Principal's Office** is the backbone of all functioning of college.

- We have a **Staff Room** for teachers to get adequate working space and fulfilling non teaching duties.

- **The Administrative Office** serves as the central hub for admissions and the smooth operation of various aspects such as classrooms, infrastructure, daily operations, documentation, and more. Additionally, **the Exam Control Office, Security Room,**

- Placement Room, and finally, (Staff Pantry)Staff Room** are key areas in the infrastructural set up.

Other facilities

- During the admission process, **Visitor's Room** is relief place to sit and make the journey comfortable. Also we have **Girls Common Room** besides separate toilet facilities for girls

and boys ,also wellness room if our students are ill, to take care of and **Seminar Room** (Mini Auditorium) for less capacity crowd.

•**Board Room and Multipurpose Playfield** for making the co-curricular activities happen .The Canteen serves delicious food and mouthwatering savory .Parking Space is also available.

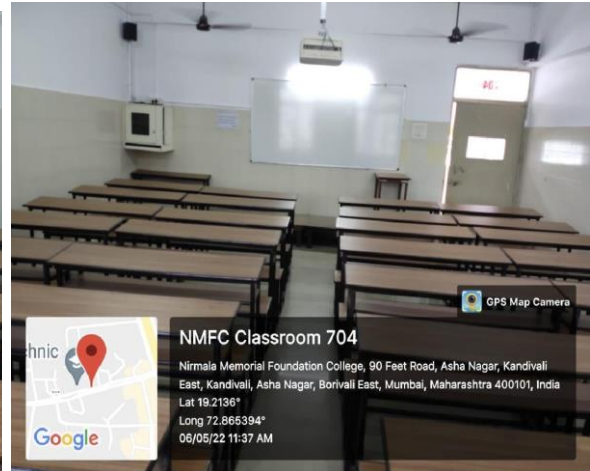
The complete infrastructure is fostering the advancement of our institution, Nirmala Memorial Foundation College of Education, propelling us to cultivate an exceptional educational journey and to excel both academically and in holistic development.

List of Physical Facilities

Sr. No	Particulars	Room no.
1	B.Ed Classroom	703
	B.Ed Classroom	704
	B.Ed Classroom	705
	B.Ed Classroom	707
2	Method Rooms/ Tutorial Rooms/ Guidance Rooms	
	Marathi	601
	Hindi	
	English	
	History	602
	Economics	603
	Science	604
	Mtchs	605
Commerce	606	
3	Multipurpose Hall with sitting capacity of 200 and a dias	Ground Floor
4	Library- cum-Reading Room	811
5	ICT Resource Centre:	Laboratory 1
		Library
6	Psychology Resource Centre + Science and Mathematics Resource Centre Curriculum Lab	708
7	Art and Craft Resource centre + Teaching Aid Room	709
8	Health and Physical Education Resource centre	406 A
9	Principal's Office	701
10	Staff Room	702
11	Administrative Office	701
12	Visitor's Room	701
13	Girls Common Room	714
14	Seminar Room (Mini Auditorium)	706
18	Exam Control Office	610
19	Placement Office	607
20	Sick Room	406 A
21	Board Room	110
22	Security Room	Ground floor
23	Pantry of Staff (Staff Room)	702
24	Curriculum Laboratory (Learning Resource Room)	708
25	Language Lab	608
26	Canteen	308
27	Separate Toilet facility for Boys/Girls	716/717
28	Parking Space	Ground Floor
29	Store Room (two)	612, 712
30	Multipurpose Playfield	Ground Floor
31	Open space for Additional Accommodation	1st Floor
32	Gymkhana	511
33	IQAC Room	401

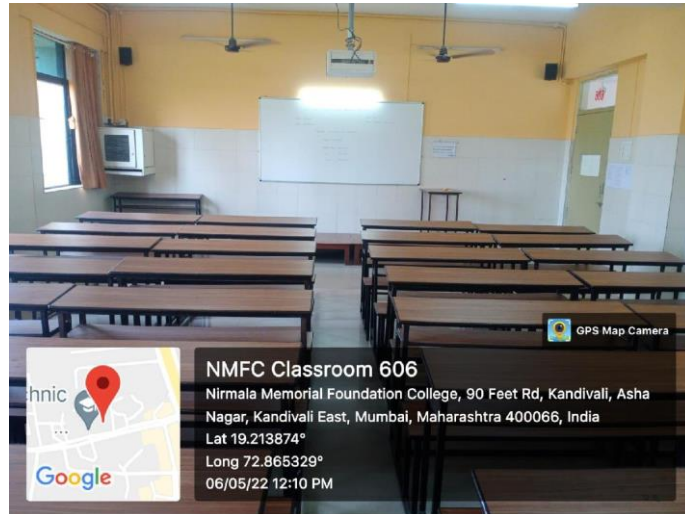
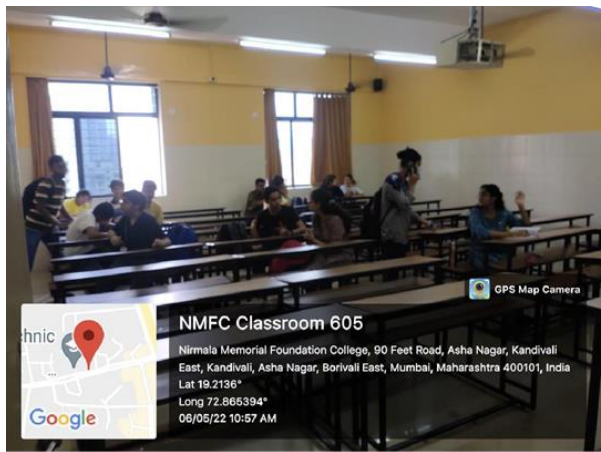

Photographs

B.Ed Classrooms



Method Rooms/Tutorial Rooms/ Guidance Rooms





Multipurpose Hall with sitting capacity of 200 and a dias



Library- cum-Reading Room



ICT Resource Centre:





Psychology Resource Centre + Science and Mathematics Resource
Centre Curriculum Lab



Art and Craft Resource centre + Teaching Aid Room



Health and Physical Education Resource centre



Principal's Office



GPS Map Camera

Mumbai, MH, India

Late Datta Ji Salvi Marg, Kandivali East, Mumbai,
400101, MH, India

Lat 19.213370, Long 72.865861

08/03/2023 01:54 PM GMT+05:30

Note : Captured by GPS Map Camera

Maps

Staff Room



GPS Map Camera

Mumbai, MH, India

Late Datta Ji Salvi Marg, Kandivali East,
Mumbai, 400101, MH, India
Lat 19.214148, Long 72.865360
08/03/2023 10:20 AM GMT+05:30
Note : Captured by GPS Map Camera



GPS Map Camera

Mumbai, MH, India


Late Datta Ji Salvi Marg, Kandivali East,
Mumbai, 400101, MH, India
Lat 19.213844, Long 72.865848
08/03/2023 10:21 AM GMT+05:30
Note : Captured by GPS Map Camera


Administrative Office



Visitor's Room



 GPS Map Camera



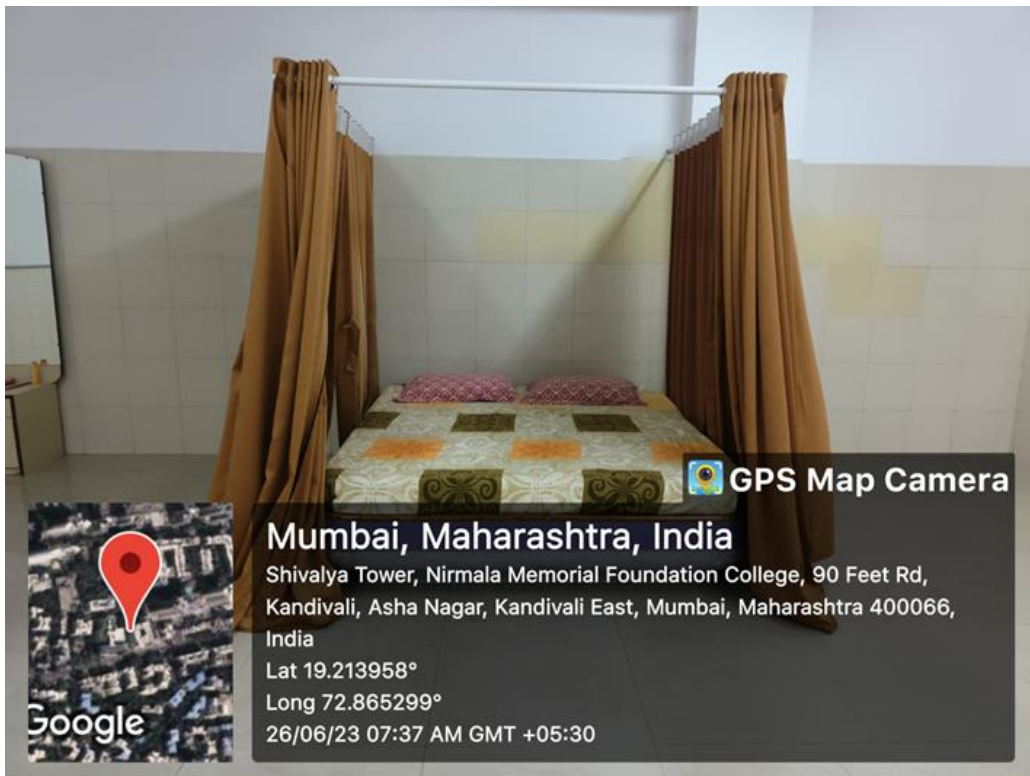
Mumbai, Maharashtra, India

Shivalya Tower, Nirmala Memorial Foundation College, 90 Feet Rd,
Kandivali, Asha Nagar, Kandivali East, Mumbai, Maharashtra 400066, India
Lat 19.213883°

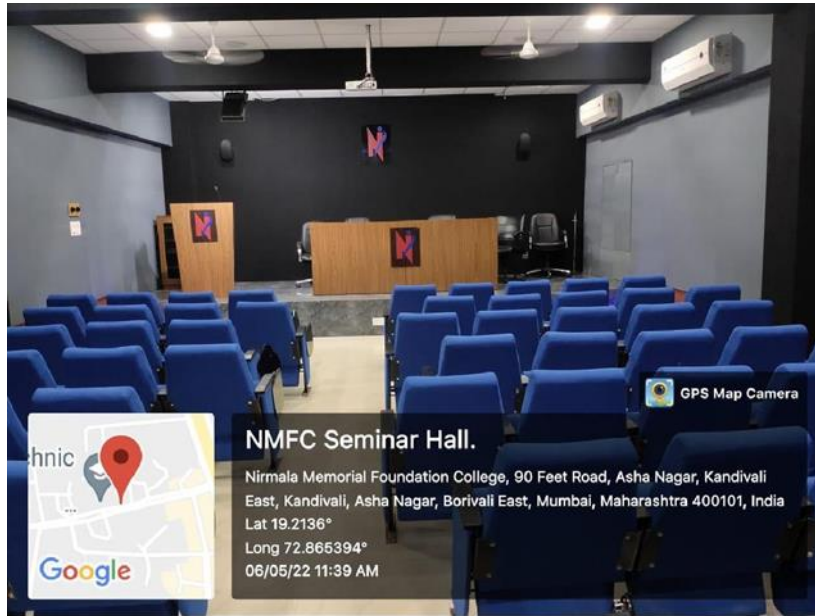
Long 72.865308°

04/08/23 10:26 AM GMT +05:30

Girls Common Room



Seminar Room (Mini Auditorium)



Exam Control Office



Placement Office



Sick Room



Board Room



Security Room



Mumbai, MH, India

Late Datta Ji Salvi Marg, Kandivali East, Mumbai,


400101, MH, India

Lat 19.213579, Long 72.865364

08/03/2023 01:27 PM GMT+05:30

Note : Captured by GPS Map Camera

Pantry of Staff (Staff Room)



Mumbai, MH, India
Late Datta Ji Salvi Marg, Kandivali East,
Mumbai, 400101, MH, India
Lat 19.214148, Long 72.865360
08/03/2023 10:20 AM GMT+05:30
Note : Captured by GPS Map Camera

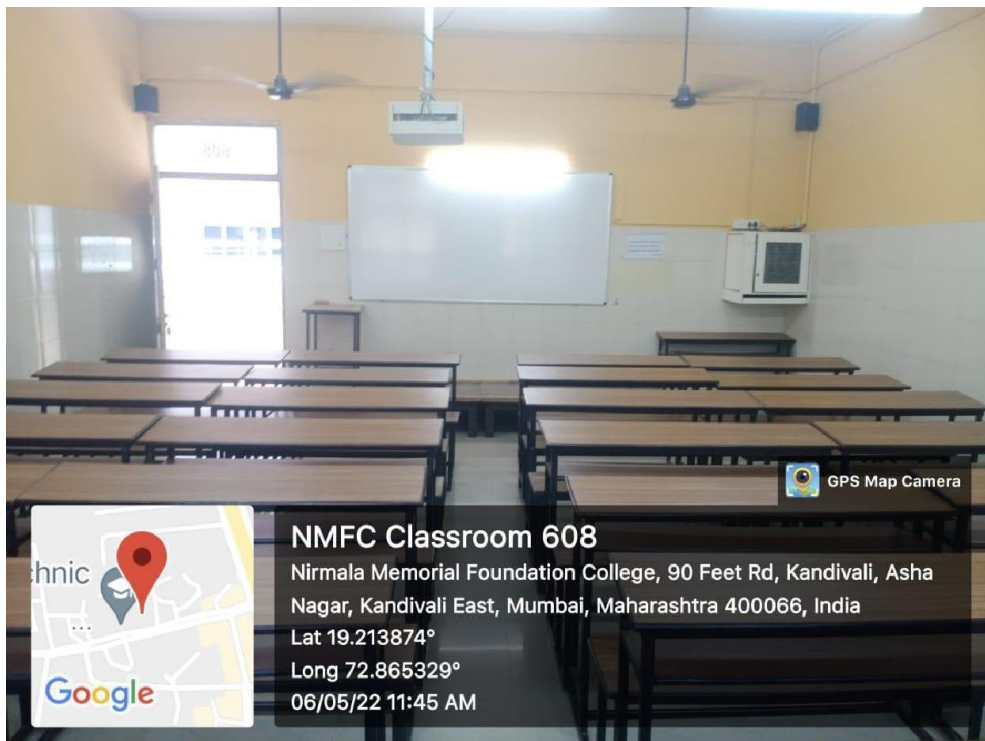


Mumbai, MH, India
Late Datta Ji Salvi Marg, Kandivali East,
Mumbai, 400101, MH, India
Lat 19.213844, Long 72.865848
08/03/2023 10:21 AM GMT+05:30
Note : Captured by GPS Map Camera

Curriculum Laboratory (Learning Resource Room)



Language Lab



Canteen



GPS Map Camera

Mumbai, MH, India

Late Datta Ji Salvi Marg, Kandivali East, Mumbai,
400101, MH, India

Lat 19.214070, Long 72.865393

08/03/2023 01:19 PM GMT+05:30

Note : Captured by GPS Map Camera



Maps

Separate Toilet facility for Boys/Girls



Google

 **GPS Map Camera**

Mumbai, Maharashtra, India

Nirmala Memorial Foundation College D.S. Road, Asha nagar, Thakur
Complex, Kandivali East, Mumbai Maharashtra 400066, India

Lat 19.237128°

Long 72.866401°

02/08/23 03:09 PM GMT +05:30



717



 **GPS Map Camera**



Mumbai, Maharashtra, India
Nirmala Memorial Foundation College D.S. Road, Asha nagar, Thakur
Complex, Kandivali East, Mumbai Maharashtra 400066, India
Lat 19.237128°
Long 72.866401°
02/08/23 03:09 PM GMT +05:30

Parking Space



GPS Map Camera

Mumbai, MH, India

Late Datta Ji Salvi Marg, Kandivali East, Mumbai,
400101, MH, India

Lat 19.213691, Long 72.865175

08/03/2023 01:30 PM GMT+05:30

Note : Captured by GPS Map Camera



Maps

Store Room (two)




Multipurpose Playfield



GPS Map Camera

Mumbai, MH, India
Kandivali East, Mumbai, 400101, MH, India
Lat 19.214250, Long 72.865473
08/03/2023 01:36 PM GMT+05:30
Note : Captured by GPS Map Camera



Open space for Additional Accommodation



Gymkhana





IQAC Room

