

CRITERION 5

5.1 STUDENT SUPPORT

5.1.2. Available student support facilities in institution are

- 1. Vehicle Parking**
- 2. Common rooms separately for boys and girls**
- 3. Recreational facility**
- 4. First aid and medical aid**
- 5. Transport**
- 6. Book bank**
- 7. Safe drinking water**
- 8. Hostel**
- 9. Canteen**
- 10. Toilets for girls**

5.1.2. Available student support facilities in institution are

- 1. Vehicle Parking**
- 2. Common rooms separately for boys and girls**
- 3. Recreational facility**
- 4. First aid and medical aid**
- 5. Safe drinking water**
- 6. Canteen**
- 7. Toilets for girls**

VEHICLE PARKING



GPS Map Camera



Mumbai, MH, India

Late Datta Ji Salvi Marg, Kandivali East, Mumbai,
400101, MH, India

Lat 19.213691, Long 72.865175

08/03/2023 01:30 PM GMT+05:30

Note : Captured by GPS Map Camera

Common rooms separately for boys and girls

GIRLS COMMON ROOM

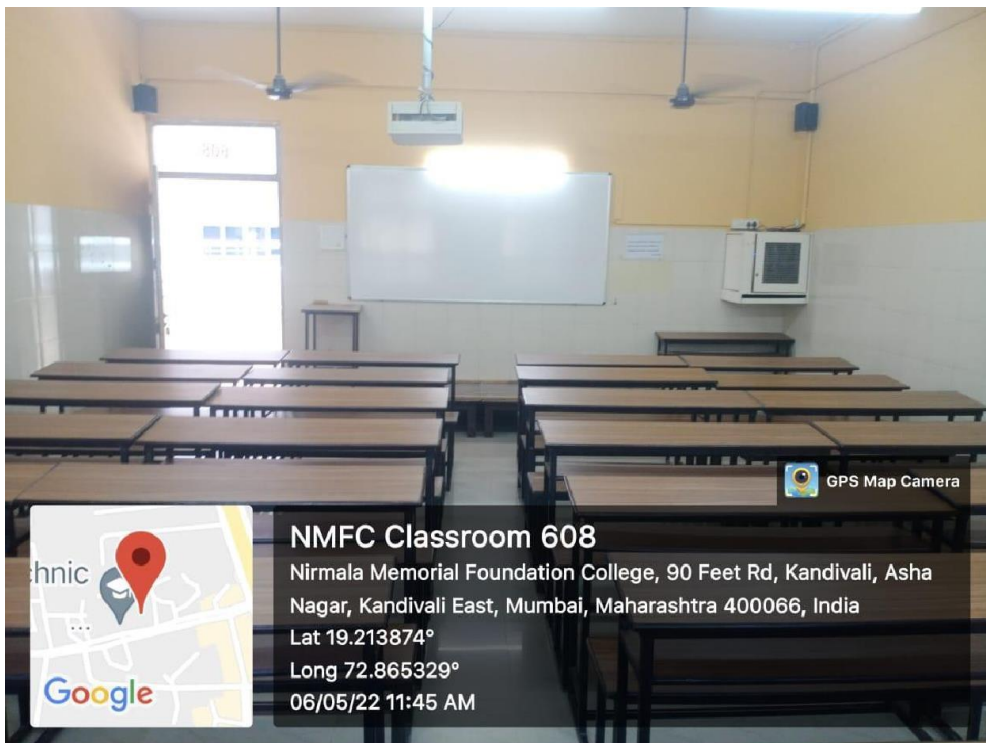


RECREATIONAL FACILITY

ART & CRAFT ROOM



LANGUAGE LAB

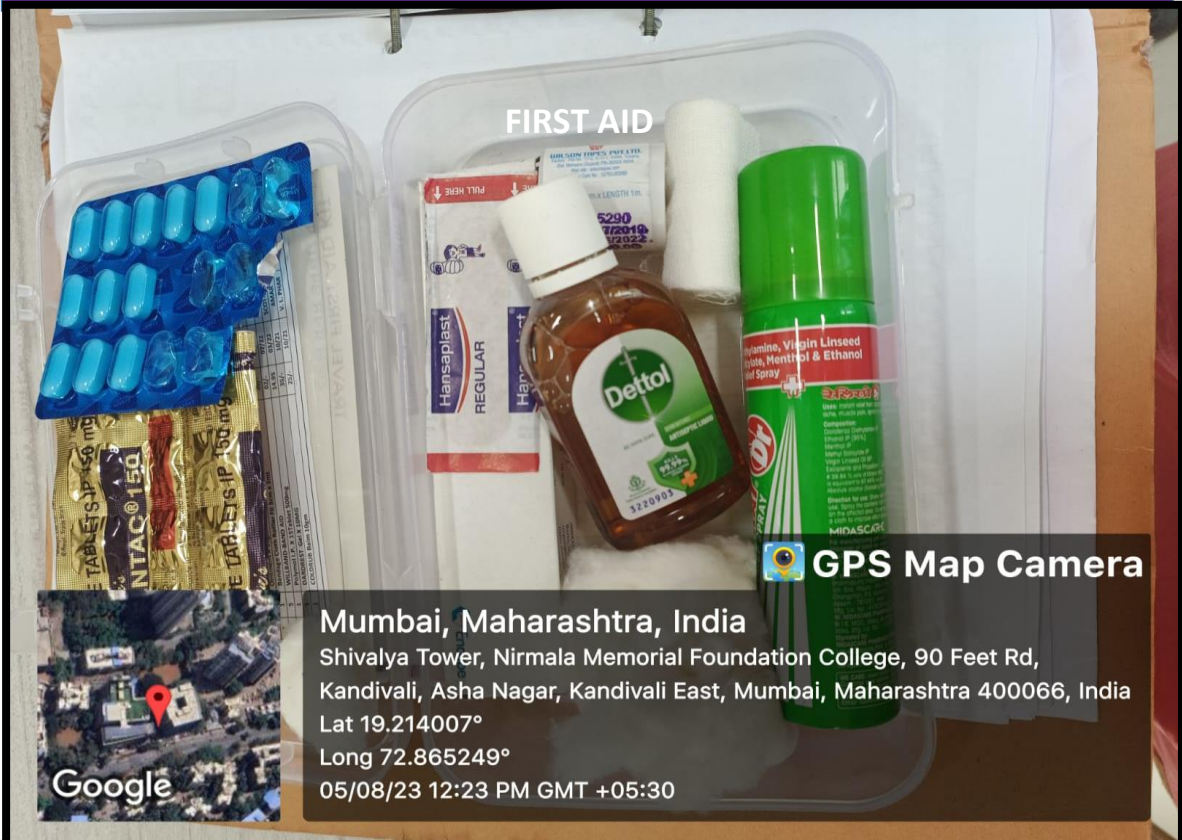


First aid and medical aid


Sick Room



FIRST AID



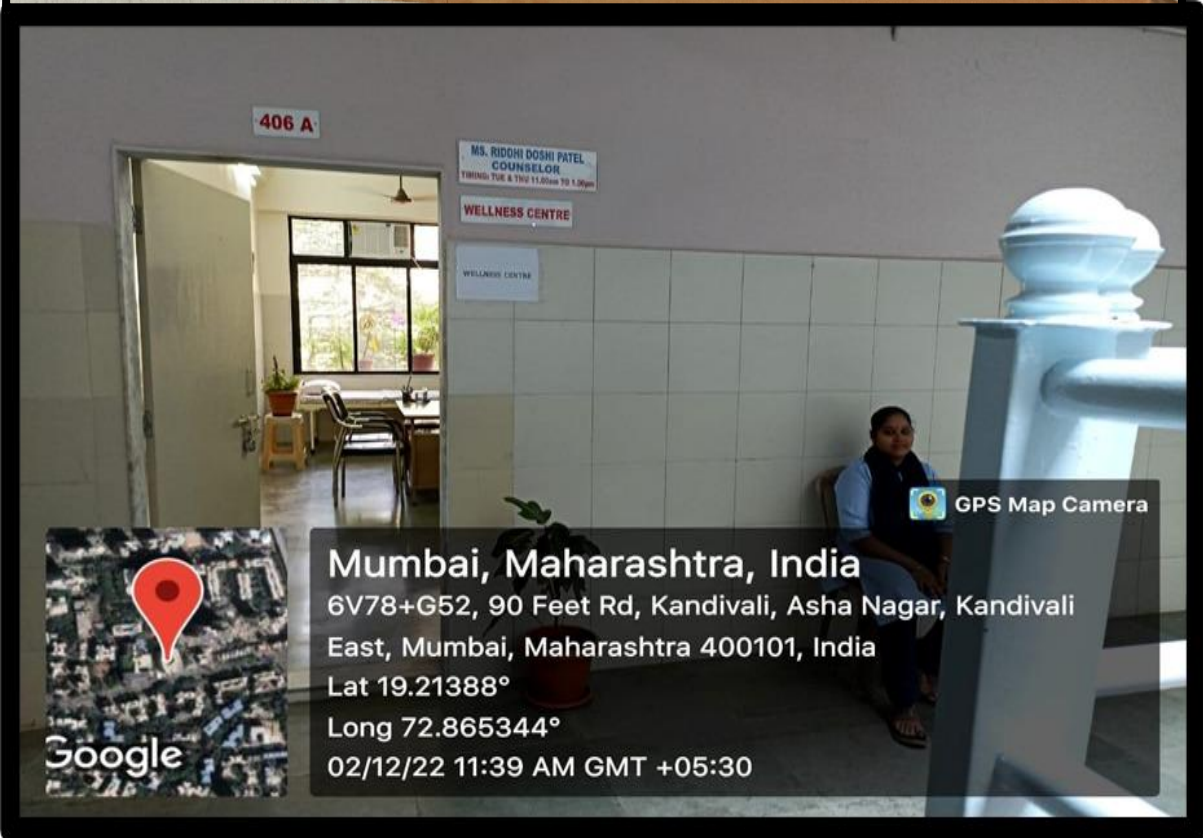
FIRST AID


 GPS Map Camera



Google

Mumbai, Maharashtra, India
Shivalya Tower, Nirmala Memorial Foundation College, 90 Feet Rd,
Kandivali, Asha Nagar, Kandivali East, Mumbai, Maharashtra 400066, India
Lat 19.214007°
Long 72.865249°
05/08/23 12:23 PM GMT +05:30




 GPS Map Camera



Google


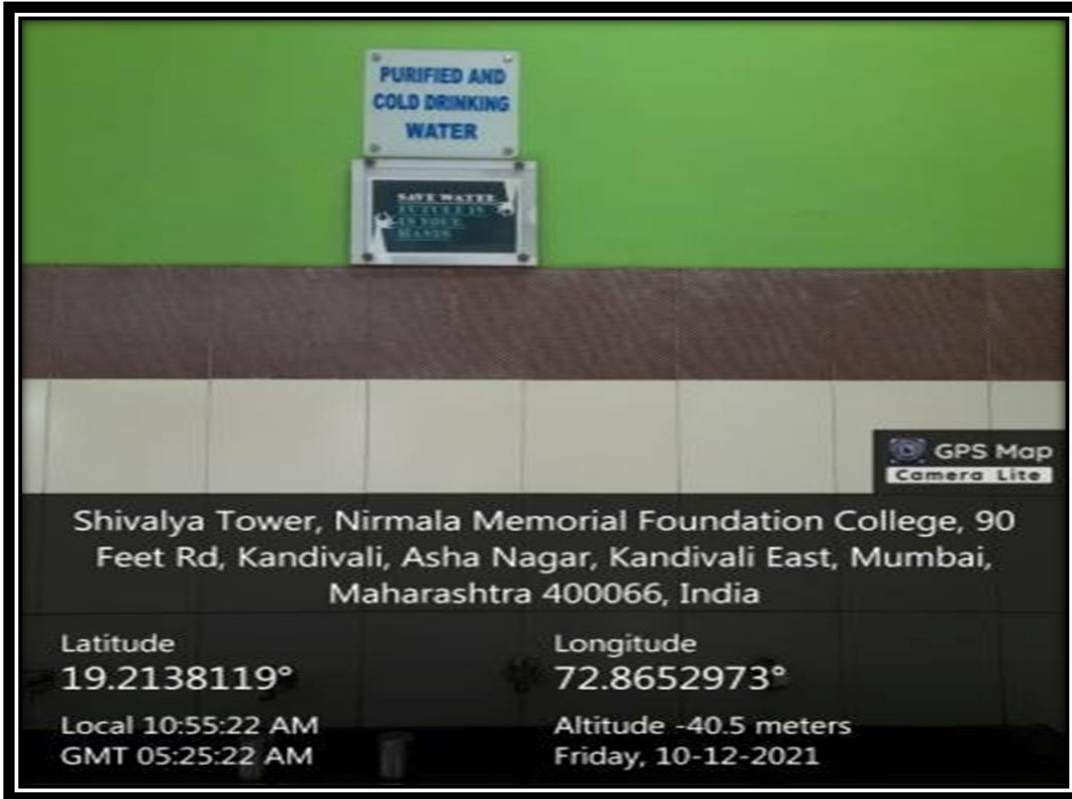
Mumbai, Maharashtra, India
6V78+G52, 90 Feet Rd, Kandivali, Asha Nagar, Kandivali
East, Mumbai, Maharashtra 400101, India
Lat 19.21388°
Long 72.865344°
02/12/22 11:39 AM GMT +05:30



Canteen



SAFE DRINKING WATER FACILITY



TOILETS FOR GIRLS

